


Heritage Buildings and Historic Places of Interest Town of Wolseley








Legend 1

 Heritage Buildings & Historic Places of Interest

Symbol	Name	Address/Location
1	St. Anne's Roman Catholic Church	97 Poplar Street
2	Le Parisien	106 Front Street
3	Banbury House Inn (Bed & Breakfast)	104 Front Street
4	Former RCMP Barracks	100 King Street
5	Max & Norman Crozier's Home	200 & 202 Water Street
6	Brick Barn & Carriage House	102 Wolfe Street
7	Perleys' Home	206 Front Street
8	Bill McGaffin's Horse Powered House	300 Front Street
9	Edward Scriver's "Folk Victorian" Home	304 Front Street
10	Dr. William Elliott's Home	106 Cairo Street
11	First Presbyterian Church in Wolseley	109 Cairo Street
12	Thompson's House	400 Varennes Street
13	St. James United Church	404 Varennes Street
14	The First School in Wolseley	204 Claude Street
15	Thomas Ellis Home (Now a Funeral Home)	210 Claude Street
16	St. George's Anglican Church (Savard residence)	209 Claude Street
17	Town Hall/Opera House	510 Varennes Street
18	The Magee House	104 Richmond Street
19	Hillcrest (Taylor residence)	220 Richmond Street
20	The Wolseley Court House	319 Richmond Street
21	Swinging Bridge	Sherbrooke Street
22	Former Site of Banbury House	708 Ouimet Street
23	Garden Family Home	900 Garden Street
24	Foursquare House	Garnet Street North
25	Wolseley Cemetery	Northwest Corner of Garnet & Thompson Streets
26	Wolseley Town Office	610 Varennes Street
27	Leland Hotel	111 Sherbrooke Street
28	Perley Block	101 - 109 Sherbrooke Street
29	Historic Commercial District	Front Street Between Sherbrooke & Richmond Streets
30	Grain Elevators	Front Street

Legend 2

-  Boundary
-  Major Highway
-  Railway
-  Watercourse
-  Waterbody

Note: Based on information from the Heritage Tour Wolseley booklet.

For more information on the buildings and historic places of interest, see "Heritage Tour Wolseley Booklet" (2007).

Sources: Esri, HERE, DeLorme, USGS, Intermap, increment P Corp., NRCAN, Esri Japan, METI, Esri China (Hong Kong), Esri (Thailand), TomTom, MapmyIndia, © OpenStreetMap contributors, and the GIS User Community

