

Potential Flood Prone Areas Town of Wolseley



Rural Municipality of Wolseley No. 155

Lagoon

Cemetery

Park

Sportsplex

School

Fairly Lake







School

Golf Course

Rural Municipality of Wolseley No. 155

Rural Municipality of Wolseley No. 155

Legend

-  Potential Flood Prone Area*
-  Boundary
-  Major Highway
-  Railway
-  Watercourse
-  Waterbody

Note: *Potential Flood Prone Areas are based on local knowledge and requires further studies to determine the proper 1:500 year flood elevation (i.e. floodway and flood fringe areas) as per the Planning and Development Act, 2007 and Statements of Provincial Interest.

Source: GIS data was downloaded from Information Services Corporation's GeoSask website (www.geosask.ca)

0.45 0.225 0 0.45
Kilometers



617

Trans - Canada Highway